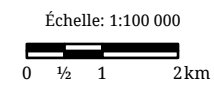
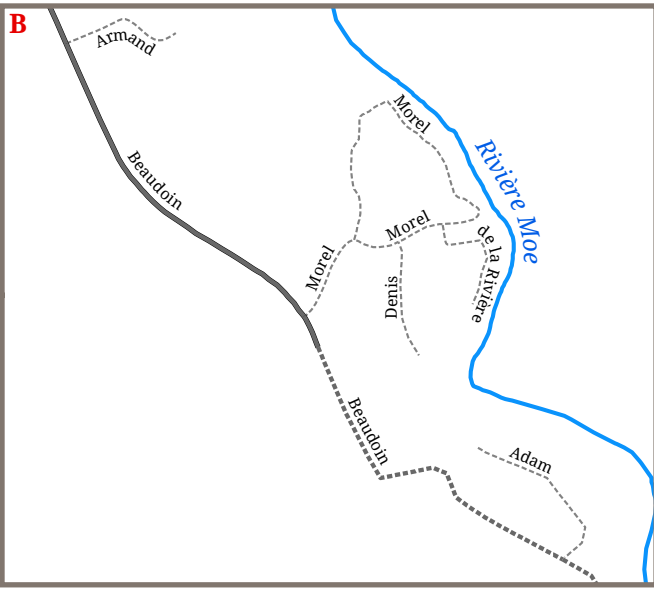
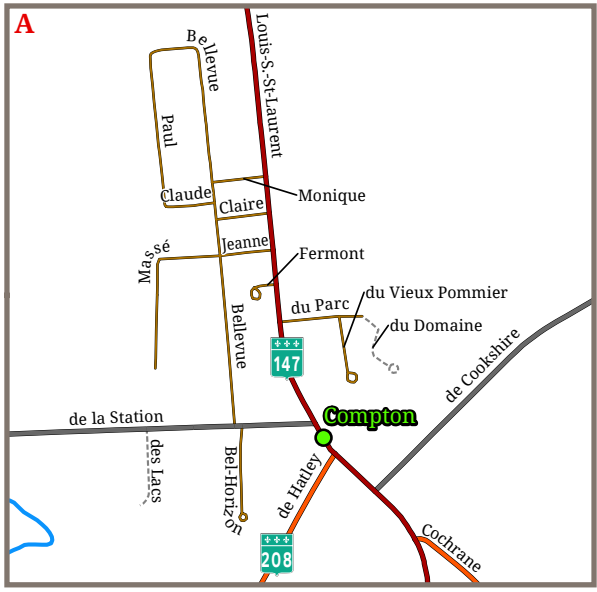
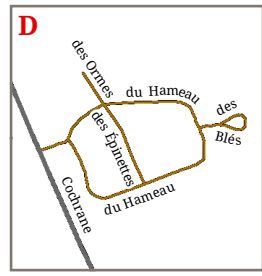
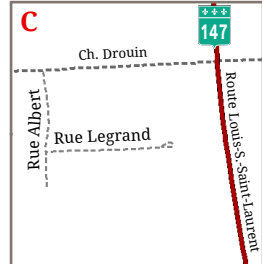
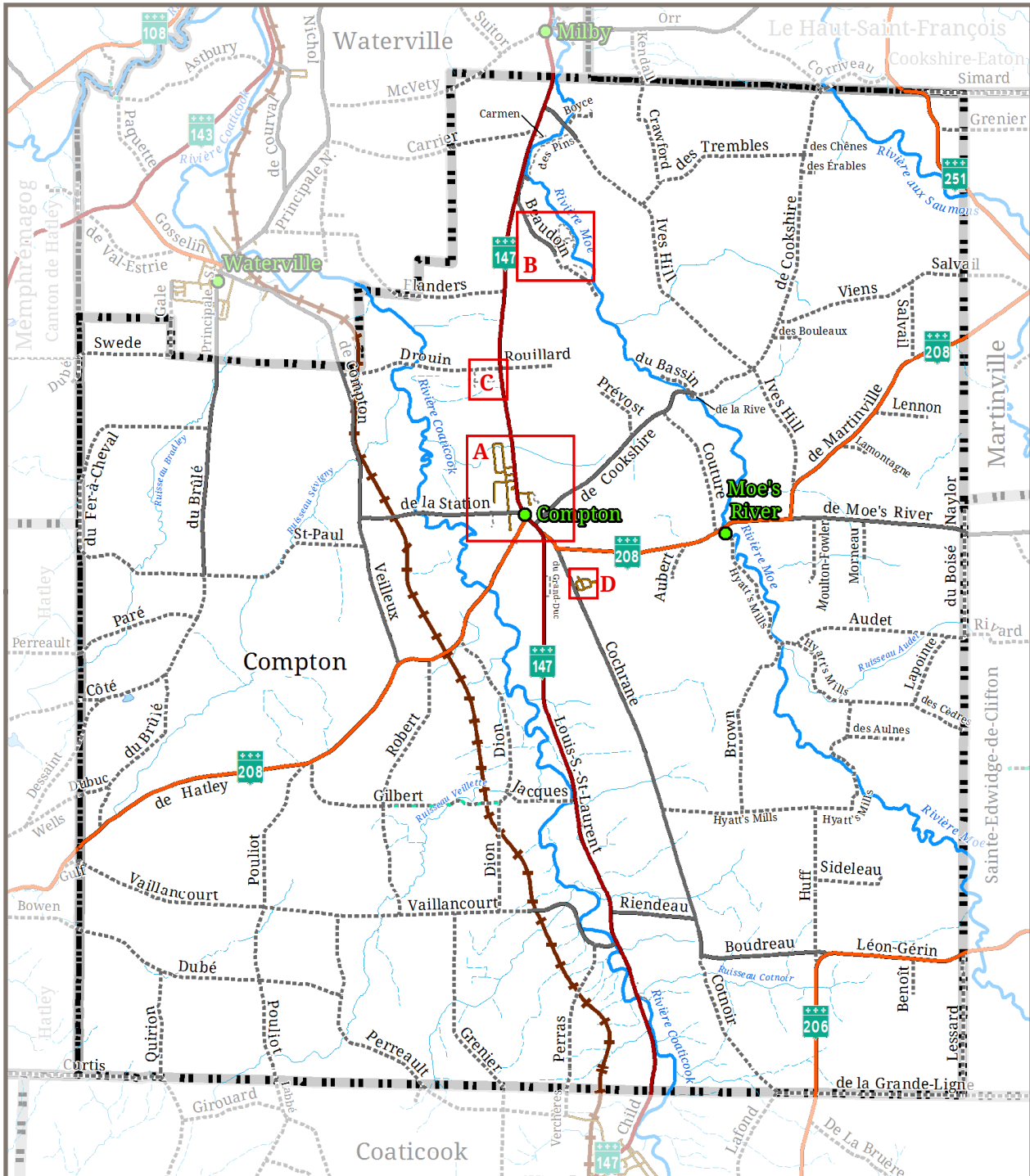


Légende

- Limites administratives**
- Municipalité
 - MRC
- Transport**
- Route principale
 - Route collectrice pavée
 - Route locale pavée
 - Route locale non pavée
 - Route fermée en hiver
 - Rue pavée
 - Rue non pavée
 - Voie ferrée
- Hydrographie**
- Rivière importante
 - Cours d'eau
 - Cours d'eau intermittent
 - Plan d'eau



Projection: NAD83 MTM 7
 Sources: Adresses Québec, BDTQ
 MRC de Coaticook
 Service de l'aménagement
 Martin Mimeault, géomaticien